







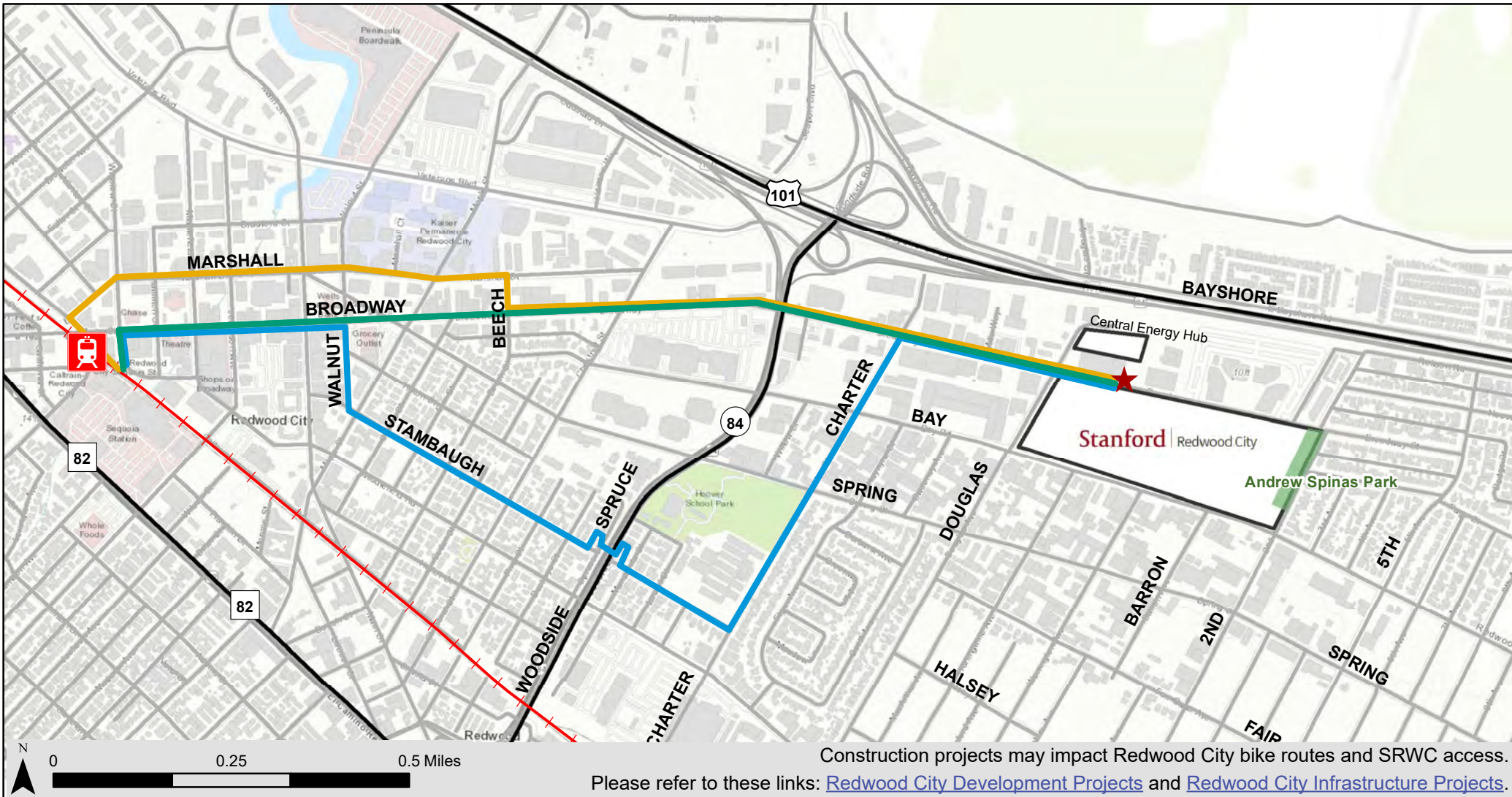


Bike Routes: Caltrain to Stanford Redwood City

-  Stanford Redwood City Campus
 -  505 Broadway
 -  Redwood City Caltrain Station
 -  Caltrain Line
 -  Highways
 -  [Option A](#) (most direct route via Broadway, 8 minutes, flat with traffic)
 -  [Option B](#) (via Marshall Street and Broadway, 9 minutes, avoids commercial business traffic)
 -  [Option C](#) (via Stambaugh Street with Bike/Pedestrian bridge overcrossing of Woodside Road CA-84, 10 minutes, less traffic)
- Riding times for routes, estimated to be 8-15 minutes depending on distance, speed, and riding skills.
 • Remember: Follow all the [rules of the road](#) and wear a helmet for every ride!



Construction projects may impact Redwood City bike routes and SRWC access.

Please refer to these links: [Redwood City Development Projects](#) and [Redwood City Infrastructure Projects](#).